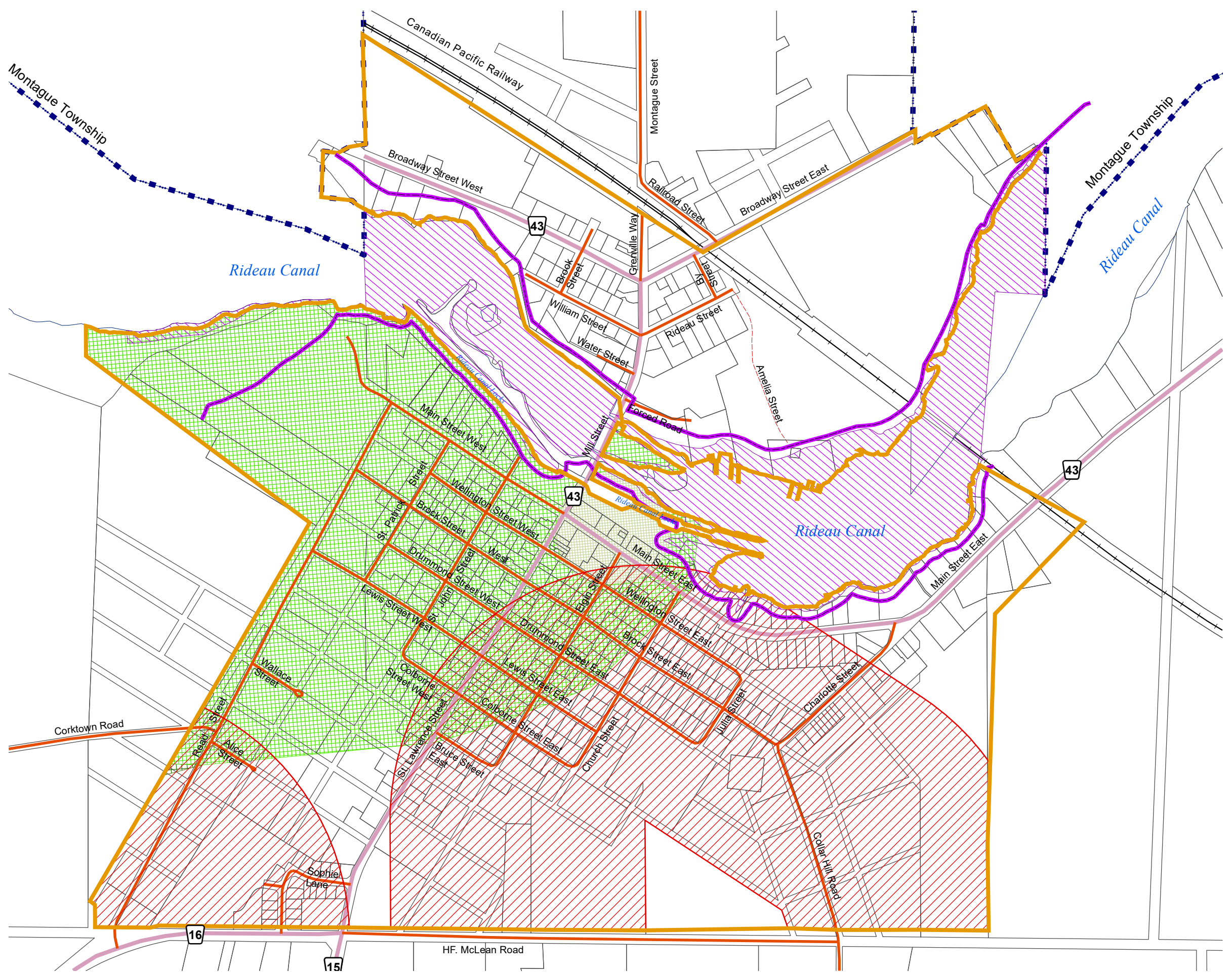











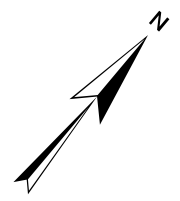


OFFICIAL PLAN SCHEDULE B-3 HAZARDS AND CONSTRAINTS



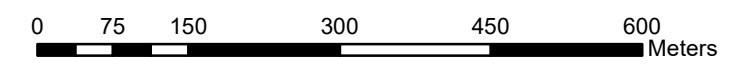
-  Waste Disposal Influence Area
-  Flood Plain
-  Fill Line
- Wellhead Protection Area**
-  WHPA-A
-  WHPA-B
-  WHPA-C
-  Urban Area Boundary
-  16 County Road
-  Township Road
-  Private Road
-  Active Railway



ISSUE DATE: DECEMBER, 2019
REVISED: MAY, 2021



Engineers, Planners & Landscape Architects
Suite 200, 240 Michael Cowpland Drive
Ottawa, Ontario, Canada
K2M 1P6
Telephone (613)254-9643
Facsimile (613)254-5867
www.novatech-eng.com



Note: The base information on this plan was prepared from a variety of sources and was used by permission of the Village of Merrickville-Wolford. For precise location of plan features, reference should be made to the original source data.

Plotted: May 15, 2021 11:17:22 CAD/Planning/Official Plan/Schedule-B3.mxd