# VILLAGE OF MERRICKVILLE-WOLFORD

## Zoning By-Law No. 23-08

## Schedule A

## RURAL AREA

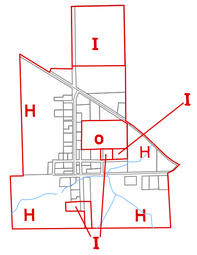

Eastons Corners

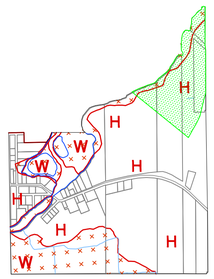

Jasper

Carley's Corners

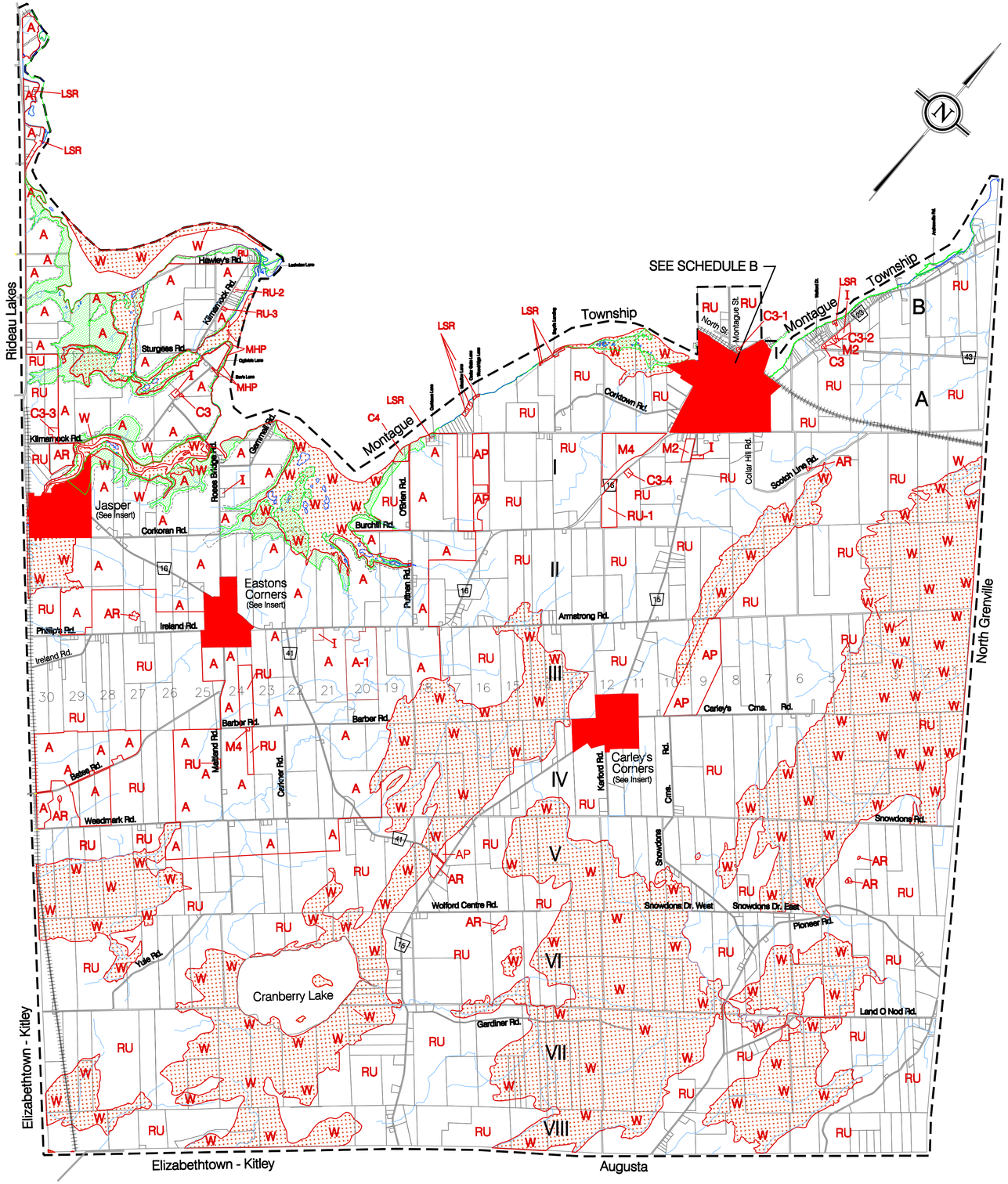


Zones

| | |
|---|---|
| Limited Service Residential | LSR |
| Mobile Home Park | MHP |
| Highway Commercial | C3 |
| Tourist Commercial | C4 |
| Shopping Centre Commercial | C5 |
| Rural Industrial | M2 |
| Salvage Yard | M3 |
| Waste Disposal | M4 |
| Institutional | I |
| Open Space | O |
| Hamlet | H |
| Agricultural | A |
| Rural | RU |
| Aggregate - Pit | AP |
| Aggregate - Quarry | AQ |
| Aggregate - Reserve | AR |
| Mineral Resource | MR |
| Wetland | W |
| Environmental Protection | EP |
| Flood Plain | |
| Holding Zone | h |
| Temporary Use Zone | t |

County Road
Township Roads
Rail Line
**Municipal Boundary**
Water Courses

400 0 400 800 1200 1600 2000
Scale: 1 : 40 000

Note: The base information on this plan was prepared from a variety of map sources and was used by permission of the Village of Merrickville-Wolford. It is not a legal plan of survey. For precise location of plan features recourse should be had to the original source data.

Date
January 12, 2009

Delcan