

















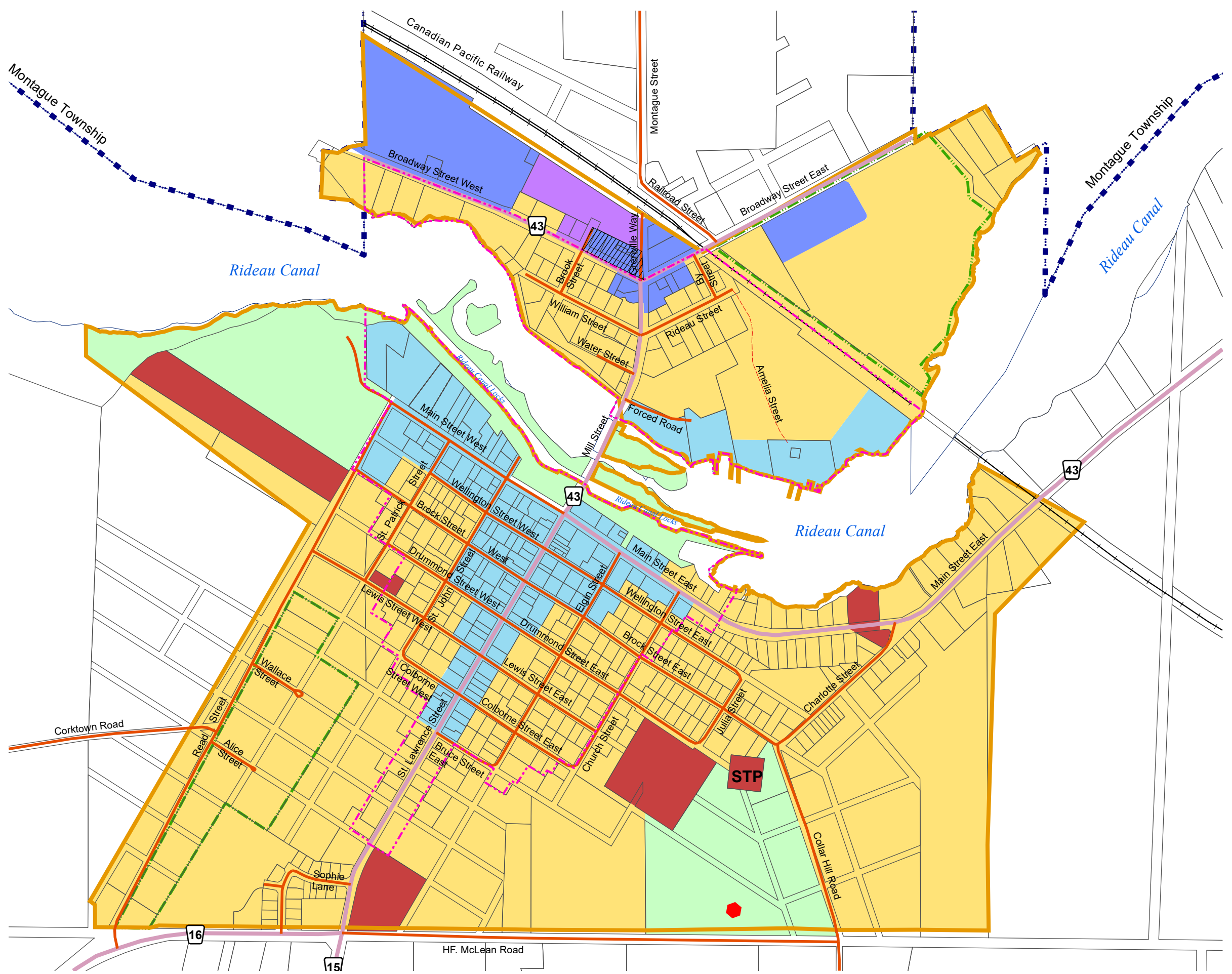


OFFICIAL PLAN SCHEDULE B-1 LAND USE PLAN

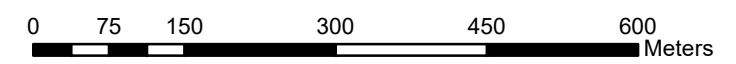
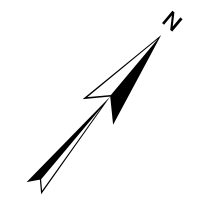
- LAND USES**
-  Open Waste Disposal Site
 -  Closed Waste Disposal Site
 -  Core Area
 -  Residential
 -  Institutional
 -  Business Park
 -  Highway Commercial
 -  Open Space
 -  Wetland
 -  Special Policy Area
 -  Special Heritage Policy Area 2
 -  Urban Area Boundary
 -  Privately Served Area
 -  STP Sewage Treatment Plant
 -  16 County Road
 -  Township Road
 -  Private Road
 -  Active Railway



ISSUE DATE: DECEMBER, 2019
REVISED: MAY, 2021

NOVATECH
Engineers, Planners & Landscape Architects

Suite 200, 240 Michael Cowpland Drive
Ottawa, Ontario, Canada
K2M 1P6
Telephone (613)254-9643
Facsimile (613)254-5867
www.novatech-eng.com



Note: The base information on this plan was prepared from a variety of sources and was used by permission of the Village of Merrickville-Wolford. For precise location of plan features, reference should be made to the original source data.

Plotted: May 15, 2021 11:17:22 CAD/Planning/Official Plan/Schedule-B1.mxd